

Statement of Information

Single residential property located in the Melbourne metropolitan area

Section 47AF of the Estate Agents Act 1980

Property offered for sale

Address
Including suburb and
postcode

81 ALDRIDGE DRIVE SUNBURY VIC 3429

Indicative selling price

For the meaning of this price see consumer.vic.gov.au/underquoting (*Delete single price or range as applicable)

Single Price

or range
between

\$400,000

&

\$440,000

Median sale price

(*Delete house or unit as applicable)

Median Price

\$708,000

Property type

House

Suburb

Sunbury

Period-from

01 Jun 2025

to

31 May 2026

Source

Cotality

Comparable property sales (*Delete A or B below as applicable)

A* These are the three properties sold within two kilometres of the property for sale in the last 6 months that the estate agent or agent's representative considers to be most comparable to the property for sale.

Address of comparable property

Price

Date of sale

1 SABRO STREET SUNBURY VIC 3429	\$400,000	11-Feb-26
11 MACARA STREET SUNBURY VIC 3429	\$420,000	11-May-26
50 ARGANT LOOP SUNBURY VIC 3429	\$408,000	13-Apr-26

OR

B* ~~The estate agent or agent's representative reasonably believes that fewer than three comparable properties were sold within two kilometres of the property for sale in the last 6 months.~~

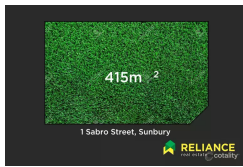
This Statement of Information was prepared on: 23 June 2026

Haydn Drummer

P (03) 9744 6334

M 0421 116 679

E haydn.drummer@sunbury.rh.com.au



**1 SABRO STREET SUNBURY VIC
3429**

Sold Price

\$400,000

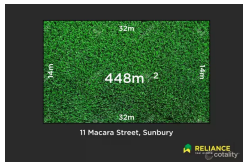
Sold Date

11-Feb-26



Distance

4.65km



**11 MACARA STREET SUNBURY VIC
3429**

Sold Price

^{RS} **\$420,000**

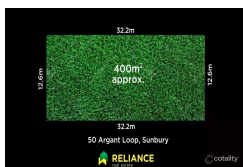
Sold Date

11-May-26



Distance

4.68km



**50 ARGANT LOOP SUNBURY VIC
3429**

Sold Price

\$408,000


Sold Date

13-Apr-26



Distance

4.7km



**32 RUNNEL STREET SUNBURY VIC
3429**

Sold Price

\$425,000

Sold Date

31-Jan-26



Distance

4.76km

RS = Recent sale

UN = Undisclosed Sale

DISCLAIMER The Cotality Data provided in this publication is of a general nature and should not be construed as specific advice or relied upon in lieu of appropriate professional advice.

While Cotality uses commercially reasonable efforts to ensure the Cotality Data is current, Cotality does not warrant the accuracy, currency or completeness of the Cotality Data and to the full extent permitted by law excludes all loss or damage howsoever arising (including through negligence) in connection with the Cotality Data.

The State of Victoria owns the copyright in the Property Sales Data and reproduction of that data in any way without the consent of the State of Victoria will constitute a breach of the Copyright Act 1968 (Cth). The State of Victoria does not warrant the accuracy or completeness of the Property Sales Data and any person using or relying upon such information does so on the basis that the State of Victoria accepts no responsibility or liability whatsoever for any errors, faults, defects or omissions in the information supplied.

© Copyright 2026. RP Data Pty Ltd trading as Cotality (Cotality). All rights reserved. No reproduction, distribution, or transmission of the copyrighted materials is permitted. The information is deemed reliable but not guaranteed.