

## Statement of Information

# Single residential property located in the Melbourne metropolitan area

Section 47AF of the Estate Agents Act 1980

### Property offered for sale

Address  
Including suburb and  
postcode

16 Jondarvan Drive Mernda VIC 3754

### Indicative selling price

For the meaning of this price see [consumer.vic.gov.au/underquoting](http://consumer.vic.gov.au/underquoting) (\*Delete single price or range as applicable)

Single Price

or range  
between

\$575,000

&

\$630,000

### Median sale price

(\*Delete house or unit as applicable)

Median Price

\$555,000

Property type

House

Suburb

Mernda

Period-from

01 Nov 2019

to

31 Oct 2020

Source

Corelogic

### Comparable property sales (\*Delete A or B below as applicable)

**A\*** These are the three properties sold within two kilometres of the property for sale in the last 6 months that the estate agent or agent's representative considers to be most comparable to the property for sale.

Address of comparable property

Price













Date of sale

30 Avoca Avenue Mernda VIC 3754	\$643,000	27-Oct-20
16 Peak Crescent Doreen VIC 3754	\$601,000	01-Jul-20
22 Arum Walk Mernda VIC 3754	\$593,000	21-Jul-20

OR

**B\*** ~~The estate agent or agent's representative reasonably believes that fewer than three comparable properties were sold within two kilometres of the property for sale in the last 6 months.~~

This Statement of Information was prepared on: 09 November 2020

	<b>30 Avoca Avenue Mernda VIC 3754</b>	Sold Price	<sup>RS</sup> <b>\$643,000</b>	Sold Date	<b>27-Oct-20</b>
 3	 2	 2		Distance	<b>0.55km</b>
	<b>16 Peak Crescent Doreen VIC 3754</b>	Sold Price	<b>\$601,000</b>	Sold Date	<b>01-Jul-20</b>
 3	 2	 2		Distance	<b>1.34km</b>
	<b>22 Arum Walk Mernda VIC 3754</b>	Sold Price	<b>\$593,000</b>	Sold Date	<b>21-Jul-20</b>
 3	 2	 2		Distance	<b>1.94km</b>

RS = Recent sale

UN = Undisclosed Sale

**DISCLAIMER** Whilst all reasonable effort is made to ensure the information in this publication is current, CoreLogic does not warrant the accuracy or completeness of the data and information contained in this publication and to the full extent not prohibited by law excludes all for any loss or damage arising in connection with the data and information contained in this publication.

The State of Victoria owns the copyright in the Property Sales Data and reproduction of that data in any way without the consent of the State of Victoria will constitute a breach of the Copyright Act 1968 (Cth). The State of Victoria does not warrant the accuracy or completeness of the Property Sales Data and any person using or relying upon such information does so on the basis that the State of Victoria accepts no responsibility or liability whatsoever for any errors, faults, defects or omissions in the information supplied.