


STATEMENT OF INFORMATION

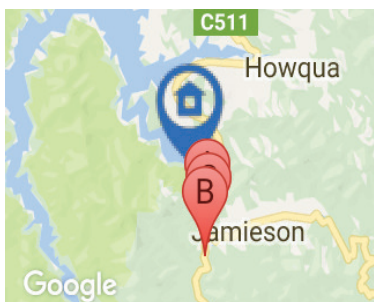


36 THE AVENUE, JAMIESON, VIC 3723

 -  -  -

Indicative Selling Price
\$50,000 to \$55,000

SUBURB MEDIAN




JAMIESON, VIC, 3723

Suburb Median Sale Price (Vacant Land)
\$182,000

12 Months ending Mar '17

Provided by: 

COMPARABLE PROPERTIES




9 BANK ST, JAMIESON, VIC 3723

 -  -  -

Sale Price
\$48,500

Sale Date: 06/10/2016

Distance from Property: 3.3km




3761 MANSFIELD-WOODS POINT RD,

 **2**  -  -

Sale Price
\$80,000

Sale Date: 02/02/2017

Distance from Property: 4.6km



21 NASH ST, JAMIESON, VIC 3723

 **2**  -  -

Sale Price
Price Withheld

Sale Date: 11/03/2017

Distance from Property: 4km



This report has been compiled on 08/05/2017 by Mansfield Real Estate. Property Data Solutions Pty Ltd 2017 - www.pricefinder.com.au

© The State of Victoria. The State of Victoria owns the copyright in the Property Sales Data and reproduction of the data in any way without the consent of the State of Victoria will constitute a breach of the Copyright Act 1968 (Cth). The State of Victoria does not warrant the accuracy or completeness of the information contained in this report and any person using or relying upon such information does so on the basis that the State of Victoria accepts no responsibility or liability whatsoever for any errors, faults, defects or omissions in the information supplied.